

- KEY:**
- EXISTING CONTROLLED PARKING ZONE
 - EXISTING SINGLE YELLOW LINES
 - EXISTING DOUBLE YELLOW LINES
 - EXISTING DRIVEWAYS
 - PROPOSED CONTROLLED PARKING ZONE
 - PROPOSED SINGLE YELLOW LINES
 - PROPOSED DOUBLE YELLOW LINES
 - PROPOSED SHARED USE PARKING BAYS
 - PROPOSED PARTIAL FOOTWAY PARKING BAYS
 - PROPOSED LOCATION OF PAY & DISPLAY MACHINES
 - PROPOSED LOCATION OF SIGNS

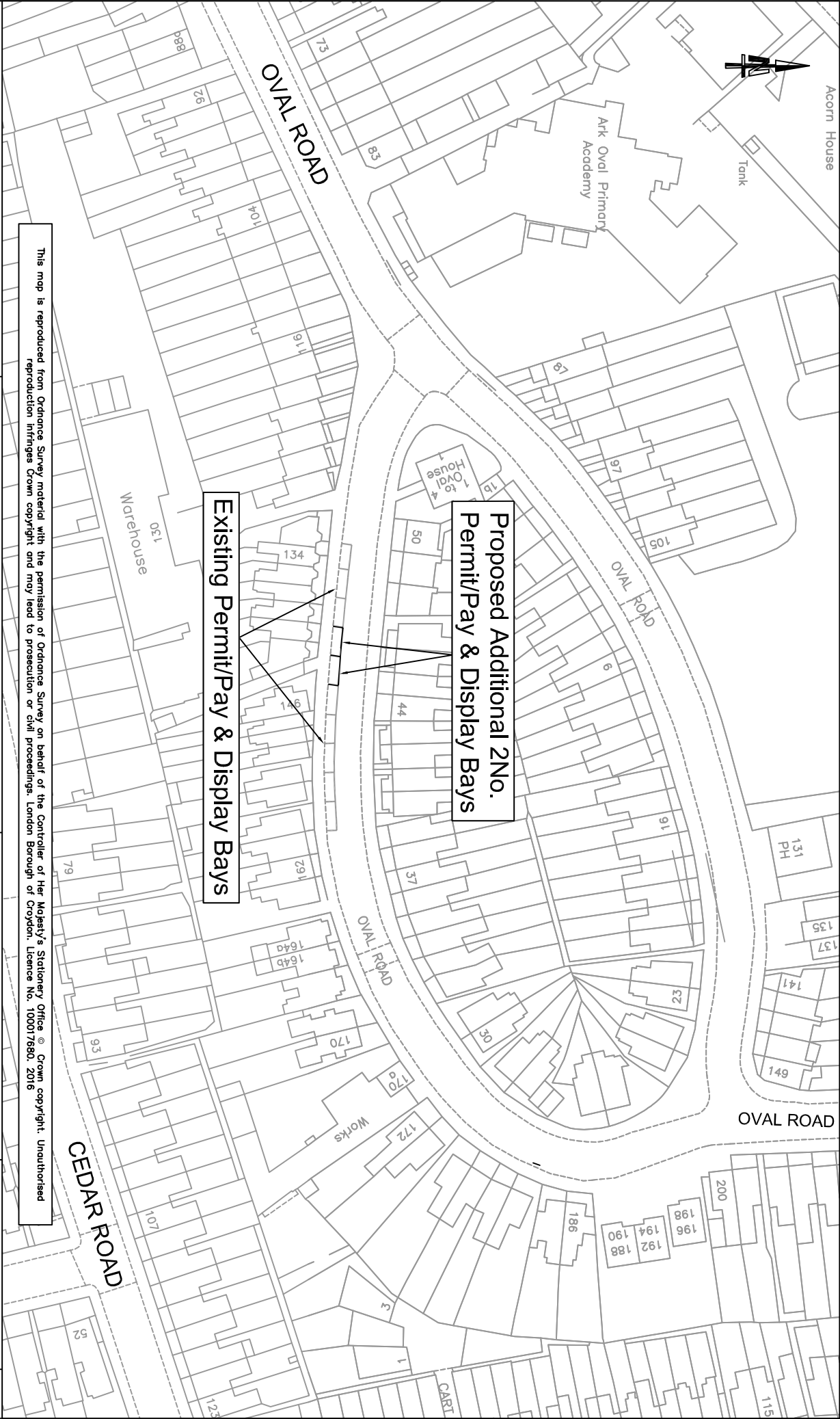
© Crown Copyright. All rights reserved. Croydon Council, Licence No: 100019257/2010

**PROPOSED CONTROLLED PARKING ZONE
(MONDAY TO SATURDAY 9AM TO 5PM)
IN THE SELHURST NEW ROAD AREA**

CROYDON COUNCIL
SELHURST NEW ROAD AREA

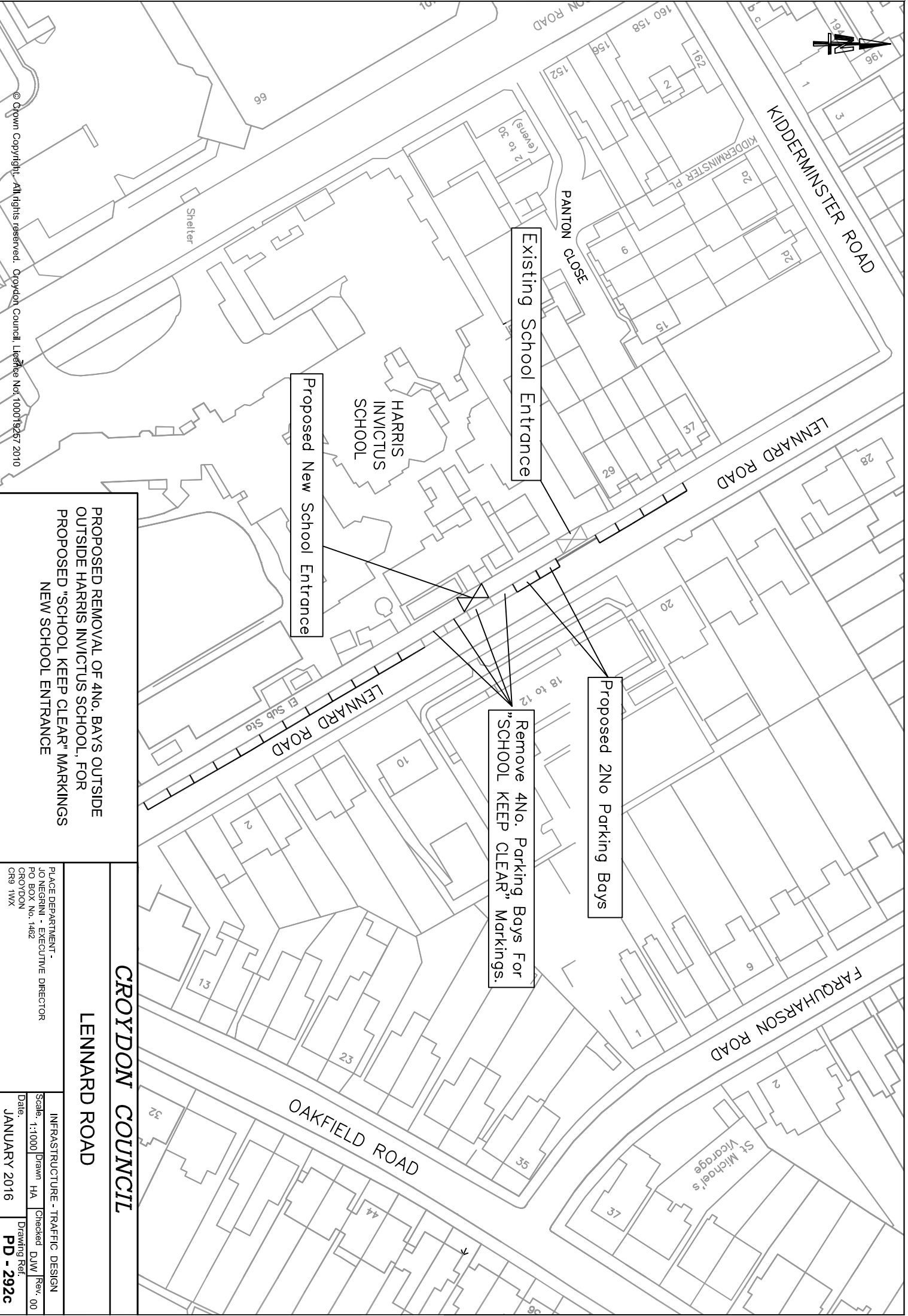
PLACE DEPARTMENT
JO NEGRINI - EXECUTIVE DIRECTOR
PO BOX No. 1462
CROYDON
CR9 1WX

INFRASTRUCTURE - TRAFFIC DESIGN
Scale: NTS Drawn HA Checked DJW Rev. 01
Date: DECEMBER 2015 Drawing Ref. **PD - 280**



This map is reproduced from Ordnance Survey material with the permission of Ordnance Survey on behalf of the Controller of Her Majesty's Stationery Office © Crown copyright. Unauthorised reproduction infringes Crown copyright and may lead to prosecution or civil proceedings. London Borough of Croydon. Licence No. 100017680. 2016

NOTES		JOB NAME		DRAWING NO	
OVAL ROAD		OVAL ROAD		PD - 292b	
DRAWING TITLE		SCALE AT A4		REVISION	
PROPOSED 2NO. PERMIT/PAY & DISPLAY BAYS		1:1000		-	
DESIGNER	VERIFIED	DATE	PLACE DEPARTMENT	STREETS DIVISION	
HW	DJW	JANUARY 2016	DIRECTOR - STEVE ILES		HIGHWAY IMPROVEMENTS



© Crown Copyright. All rights reserved. Croydon Council Licence No: 100019257 2010

PROPOSED REMOVAL OF 4NO. BAYS OUTSIDE
OUTSIDE HARRIS INVICTUS SCHOOL, FOR
PROPOSED "SCHOOL KEEP CLEAR" MARKINGS
NEW SCHOOL ENTRANCE

CROYDON COUNCIL

LENNARD ROAD

PLAGE DEPARTMENT -
JO NEGRINI - EXECUTIVE DIRECTOR
PO BOX No. 1462
CROYDON
CR9 1WX

INFRASTRUCTURE - TRAFFIC DESIGN
Scale: 1:1000 Drawn: HA Checked: DJW Rev: 00
Date: JANUARY 2016 Drawing Ref: **PD - 292c**



GEORGE STREET

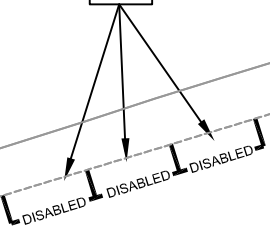
COLLEGE ROAD

St Matthews House
86
001

Mondial House
201

Posts

Proposed 3No. (3Hr Max. Stay) Disabled Bays



This map is reproduced from Ordnance Survey material with the permission of Ordnance Survey on behalf of the Controller of Her Majesty's Stationery Office © Crown copyright. Unauthorised reproduction infringes Crown copyright and may lead to prosecution or civil proceedings. London Borough of Croydon. Licence No. 100017680. 2016

NOTES

JOB NAME

COLLEGE ROAD

DRAWING TITLE

PROPOSED 3No. DISABLED BAYS

PLACE DEPARTMENT

STREETS DIVISION

DIRECTOR - STEVE ILES

DRAWING NO

PD - 292d

REVISION

-

JOB NAME

COLLEGE ROAD

DRAWING TITLE

PROPOSED 3No. DISABLED BAYS

PLACE DEPARTMENT

STREETS DIVISION

DIRECTOR - STEVE ILES

DRAWING NO

PD - 292d

REVISION

-

DESIGNER

HW

VERIFIED

DJW

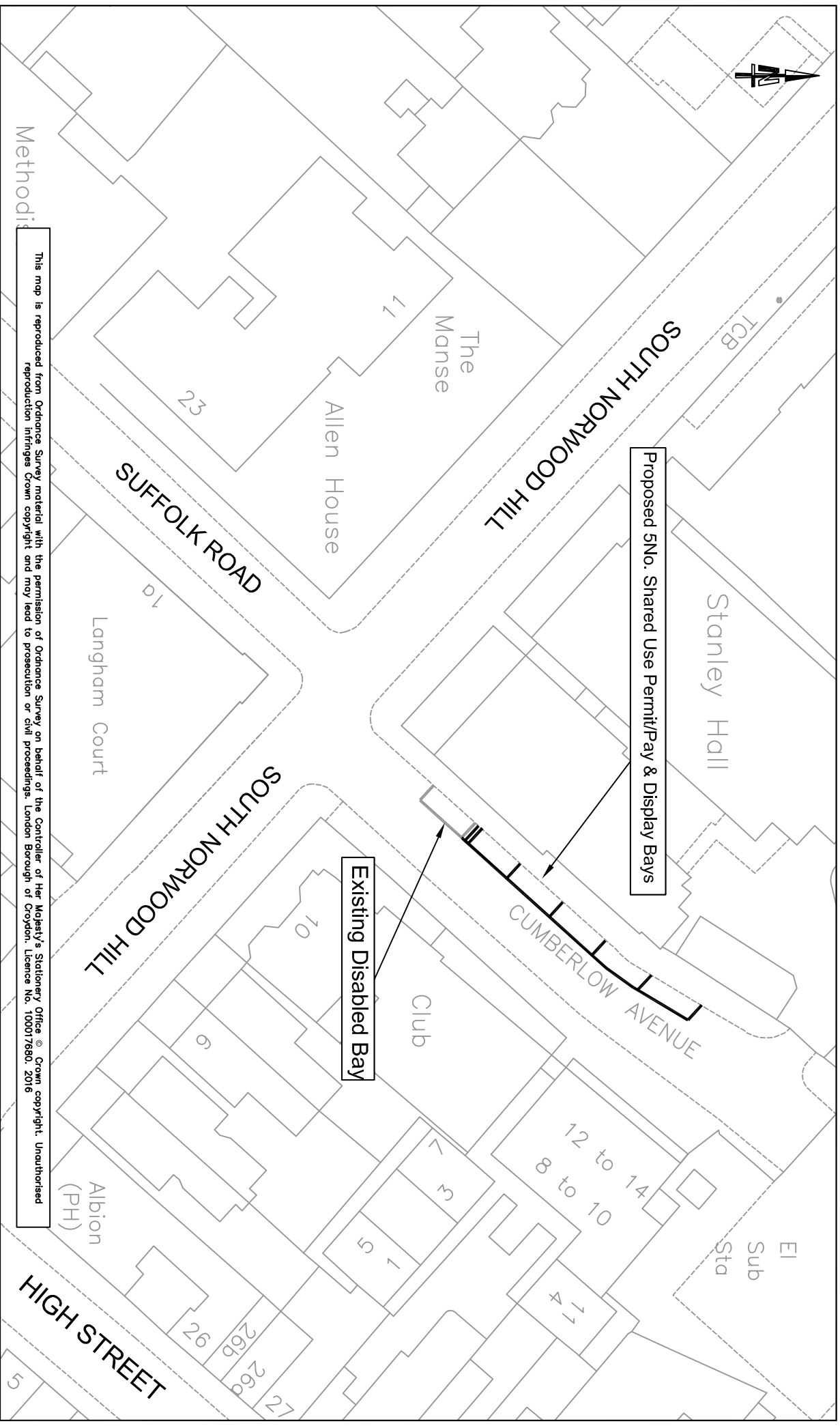
SCALE AT A1

1:500

DATE

JANUARY 2016

HIGHWAY IMPROVEMENTS



This map is reproduced from Ordnance Survey material with the permission of Ordnance Survey on behalf of the Controller of Her Majesty's Stationery Office © Crown copyright. Unauthorised reproduction infringes Crown copyright and may lead to prosecution or civil proceedings. London Borough of Croydon. Licence No. 100017680. 2016

NOTES		JOB NAME		DRAWING NO	
		CUMBERLOW AVENUE		PD - 292e	
DRAWING TITLE		PROPOSED 5NO. SHARED USE PERMIT/PAY & DISPLAY BAYS		REVISION	
DESIGNER		VERIFIED		SCALE AT A1	
HW		DJW		1:500	
		DATE		JANUARY 2016	
PLACE DEPARTMENT			HIGHWAY IMPROVEMENTS		
STREETS DIVISION			DIRECTOR - STEVE ILES		